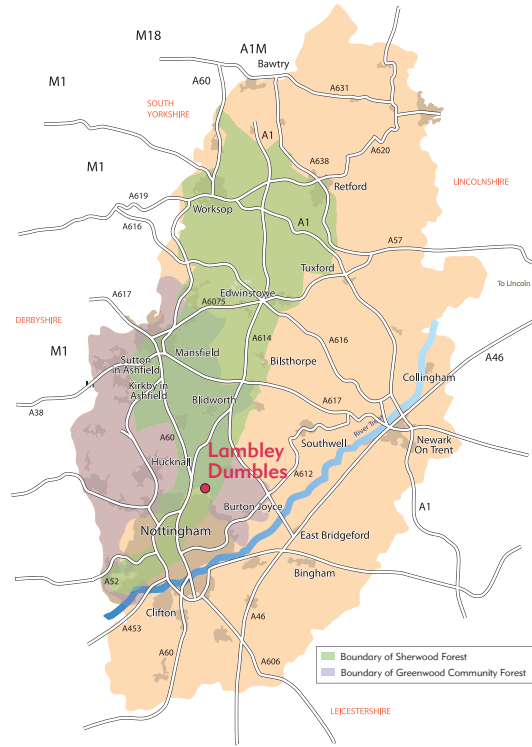


This pack contains 4 circular Walks around the Nottinghamshire Village of Lambley and the two steep-sided river valleys known as Lambley Dumbles. Following public Rights Of Way, they develop themes relating to the local landscape, its history and value as wildlife habitats, and provide information to help you enjoy your visit to Lambley.

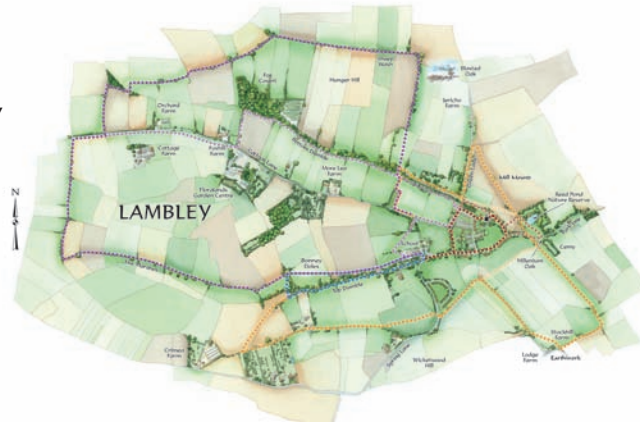
This pack was produced by the Lambley Dumbles Project, funded through the Heritage lottery Fund and designed and printed by Nottinghamshire County Council's, Design Publications & print Section.

We would also like to acknowledge contributions from Lambley Historical Society, Lambley Parish Council and Lambley Primary School; and especially thank Jean Nicholson, John Osborne, Jo Ellis and Margaret Meadows for their help in producing these leaflets.

## Location of Lambley Dumbles



## Trail Routes



# Exploring Lambley Dumbles



4 Circular Nature & Historical Trails

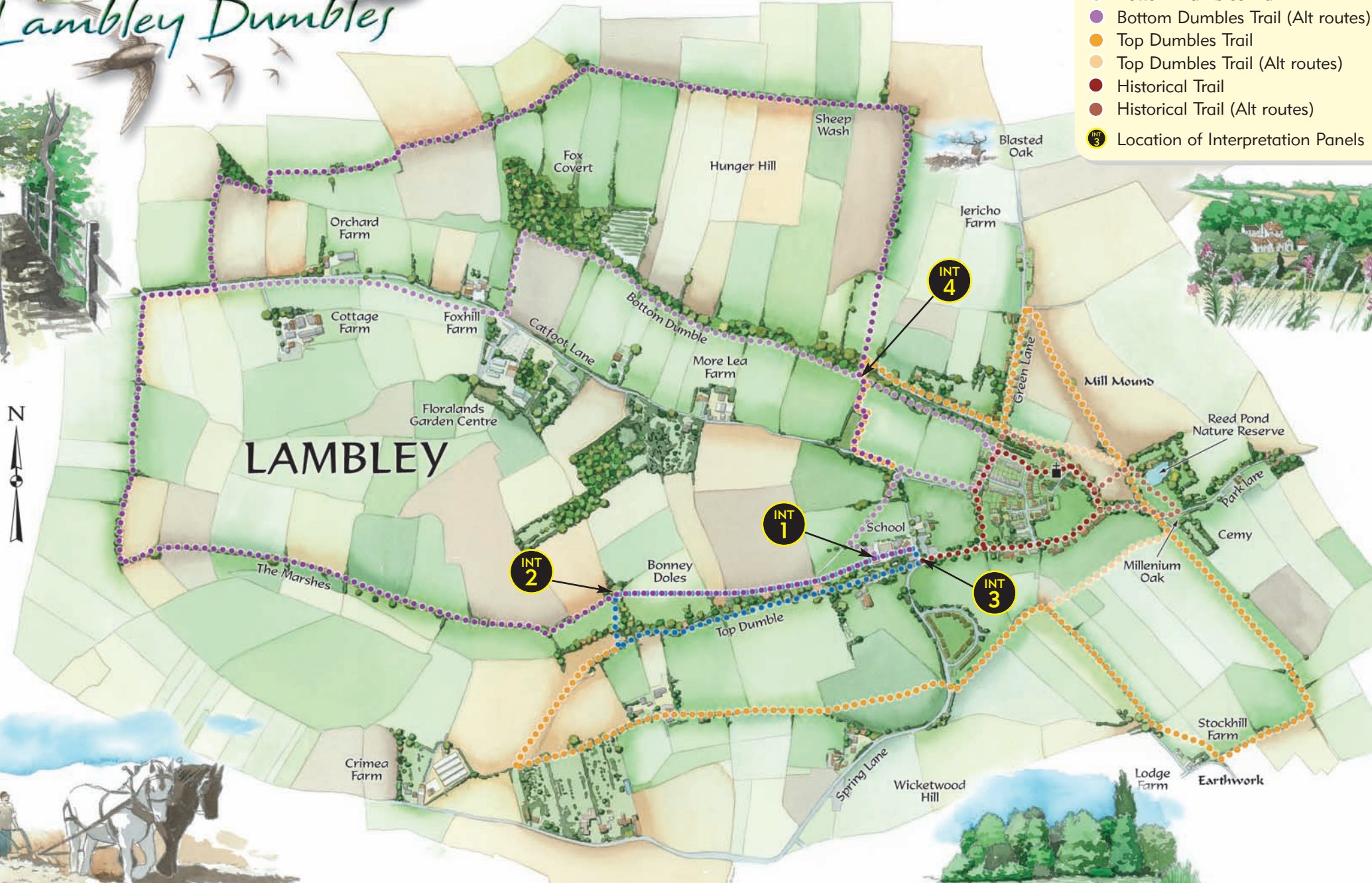
Explore one of Nottinghamshire's hidden secrets



# Exploring Lambley Dumbles

## Lambley Dumbles Trails

- Dumbles Nature Trail
- Bottom Dumbles Trail
- Bottom Dumbles Trail (Alt routes)
- Top Dumbles Trail
- Top Dumbles Trail (Alt routes)
- Historical Trail
- Historical Trail (Alt routes)
- INT Location of Interpretation Panels



LAMBLEY

INT 2

INT 1

INT 3

INT 4

Fox Covert

Hunger Hill

Sheep Wash

Blasted Oak

Iericho Farm

Orchard Farm

Cottage Farm

Foxhill Farm

Catfoot Lane

Bottom Dumble

More Lea Farm

Mill Mound

Floralands Garden Centre

Reed Pond Nature Reserve

School

Park Lane

Cemy

The Marshes

Bonney Doles

Top Dumble

Millenium Oak

Crimea Farm

Spring Lane

Wicketwood Hill

Lodge Farm

Earthwork

Stockhill Farm